







## Geological boundary

exposed.....	
concealed.....	
concealed, interpreted from aeromagnetic data.....	

## Fault

concealed, interpreted from aeromagnetic data.....	
--	---

## Bedding, showing strike and dip

inclined.....	
horizontal.....	
strike and dip estimated from aerial photography 0–15°.....	

Trend of bedding or foliation..... 

Airphoto lineament..... 

Aeromagnetic lineament..... 