












	<i>Geological boundary</i>
	<i>Marker bed</i>
	<i>Fault, concealed</i>
	<i>Dyke or vein</i>
	<i>Minor fold showing plunge</i>
	<i>Strike and dip of strata</i>
	<i>Trend-line</i>
	<i>Strike and dip of joint</i>
	<i>Vertical joint</i>
	<i>Strike and dip of foliation</i>
	<i>Vertical foliation</i>
	<i>Strike and dip of cleavage</i>
	<i>Plunge of mineral elongation</i>
	<i>Lineament</i>