













	<i>Geological boundary</i>
	<i>Marker bed</i>
	<i>Fault, position accurate</i>
	<i>Fault, inferred</i>
	<i>Dyke or vein</i>
	<i>Minor fold showing plunge</i>
	<i>Strike and dip of strata</i>
	<i>Strike and dip of joint</i>
	<i>Horizontal joint</i>
	<i>Strike and dip of foliation</i>
	<i>Vertical foliation</i>
	<i>Plunge of mineral elongation</i>
	<i>Strike and dip of platy alignment</i>
	<i>Vertical platy alignment</i>
	<i>Lineament</i>