




































	<i>Geological boundary, position accurate</i>		<i>Lineament</i>
	<i>Geological boundary, position approximate</i>		<i>Prospect. All prospects are Au-Gold</i>
	<i>Geological boundary, inferred</i>		<i>Mine. All mines are Au-Gold</i>
	<i>Marker bed</i>		<i>Open cut or quarry</i>
	<i>Fault, position accurate</i>		<i>Treatment plant</i>
	<i>Fault, position approximate</i>		<i>Minor road</i>
	<i>Dyke or vein. All unlabelled dykes are Quartz</i>		<i>Vehicle track</i>
	<i>Minor fold showing plunge</i>		<i>Exploration grid line</i>
	<i>Strike and dip of strata</i>		<i>Fence</i>
	<i>Vertical strata</i>		<i>Landing ground</i>
	<i>Strata, facing not known</i>		<i>Building</i>
	<i>Trend-line</i>		<i>Yard</i>
	<i>Joint pattern. Airphoto interpretation</i>		<i>River or creek</i>
	<i>Strike and dip of foliation</i>		<i>Waterhole</i>
	<i>Vertical foliation</i>		<i>Rockhole</i>
	<i>Horizontal foliation</i>		<i>Windpump</i>
	<i>Strike and dip of cleavage</i>		<i>Earth tank or dam</i>
	<i>Vertical cleavage</i>		<i>Trigonometrical station</i>
	<i>Plunge of mineral elongation</i>		
	<i>Vertical platy alignment</i>		