
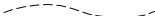














Geological boundary	
exposed.....	
concealed.....	
Fault or shear	
exposed.....	
concealed, interpreted from aeromagnetic data.....	
Minor fold, showing direction and plunge of axis	
anticline.....	
Bedding, showing strike and dip	
inclined.....	
horizontal.....	
Foliation, showing strike and dip	
inclined.....	
horizontal.....	
Strongly foliated rock.....	
Mineral lineation, showing trend and plunge	
inclined.....	
Airphoto lineament	
fracture pattern in granitoid rock.....	
Aeromagnetic trend.....	
Zircon U-Pb SHRIMP geochronology data	
GSWA identification number.....	 142860