






Geological boundary

exposed.....   
concealed, interpreted from aeromagnetic data..... 

Fault or shear

exposed.....   
concealed, position doubtful.....   
concealed, interpreted from aeromagnetic data..... 

Fold, showing trend and plunge direction

syncline.....   
minor asymmetric fold..... 

Bedding, showing strike and dip

inclined.....   
vertical..... 




Igneous layering, showing strike and dip

inclined..... 

Platy alignment, showing strike and dip

inclined..... 

Way-up indicator

igneous layering or differentiation trend.....   
pillow structure.....   
sedimentary structure..... 

Dominant metamorphic foliation, showing strike and dip

inclined.....   
vertical..... 

Strongly foliated rock.....



Mineral lineation, showing trend and plunge direction

inclined.....   
on foliation plane..... 

Intersection lineation, showing trend and plunge direction

inclined.....   


Tors and pavements of granitoid rock.....

Airphoto lineament

foliation trend.....   
fracture pattern in granitoid rock..... 