




Geological boundary

exposed.....	
concealed.....	

Fault

exposed.....	
concealed.....	
concealed, interpreted from aeromagnetic data.....	




Small-scale fold axis, showing trend and plunge

anticline.....	
syncline.....	
antiform.....	

Bedding, showing strike and dip

inclined.....	
vertical.....	

Palaeocurrent, showing trend and sense of direction

from asymmetrical ripple marks, sense of direction known.....	
from cross-bedding, sense of direction known.....	
from current lineation, sense of direction not known.....	

Way-up indicator

cross-bedding.....	
--------------------	-----------------------------------------------------------------------------------

Metamorphic foliation, showing strike and dip

inclined.....	
vertical.....	

Cleavage, showing strike and dip

inclined.....	
vertical.....	

Aeromagnetic lineament..... 