




	<i>Well defined boundary</i>
	<i>Poorly defined boundary</i>
	<i>Fault or shear zone</i>
	<i>Normally-magnetised dyke or vein</i>
	<i>Trend of banding</i>
	<i>Lineament</i>


 *Geological boundary, position accurate*

 *Fault*

 *Dyke or vein*

 *Strike and dip of strata*

 *Horizontal strata*

 *Strike and dip of foliation*

 *Vertical foliation*

 *Abb* *Mineral exploration drill hole data*
Agl-Granite, Agmf-Fine-grained biotite granite,
Aog-Gabbro