

























Geological boundary	
exposed.....	
Fault	
exposed.....	
concealed.....	
Fold, showing axial trace	
syncline, exposed.....	
antiform, exposed.....	
synform, exposed.....	
syncline, concealed.....	
antiform, concealed.....	
synform, concealed.....	
Fold, exposed, interpreted from aeromagnetic data.....	
Fold, concealed, interpreted from aeromagnetic data.....	
Small scale fold axis, showing trend and plunge	
unspecified.....	
antiform.....	
S-vergence.....	
M-vergence.....	
Z-vergence.....	
Bedding, showing strike and dip	
inclined.....	
Way-up indicator	
igneous layering.....	
graded bedding.....	
spinifex texture.....	
Metamorphic foliation, showing strike and dip	
inclined.....	
Cleavage, showing strike and dip	
inclined.....	
Mineral lineation, showing trend and plunge	
inclined.....	
Aeromagnetic trend line.....	
Isotopic age determination site with identification number.....	