




















Geological boundary		
exposed.....		
Fault		
exposed.....		
concealed.....		
concealed, interpreted from aeromagnetic data.....		
Fold, showing axial trace and generalized plunge direction		
syncline; exposed, concealed.....		
Small-scale fold axis, showing trend and plunge		
anticline.....		10
syncline.....		15
antiform.....		5
synform.....		20
Bedding, showing strike and dip		
inclined.....		60
vertical.....		
Way-up indicator		
pillow structure.....		
Foliation, showing strike and dip		
inclined.....		65
vertical.....		
trend of foliation.....		
Mineral lineation, showing trend and plunge		
inclined.....		20
Fracture, joint, or extension vein, showing strike and dip		
inclined.....		75
vertical.....		
Aeromagnetic lineament.....		
Isotopic age determination site with identification number.....		