













































Geological boundary	
exposed.....	
Fault	
exposed, with relative dextral displacement.....	
concealed.....	
Strongly foliated rock, local mylonite.....	
Fold, showing axial trace and generalized plunge direction	
anticline, exposed.....	
syncline, exposed.....	
Small-scale fold axis, showing trend and plunge	
anticline.....	
S-vergence.....	
M-vergence.....	
Z-vergence.....	
Bedding, showing strike and dip	
inclined.....	
vertical.....	
overturned.....	
strike and dip estimated from aerial photography	
0-15°.....	
Way-up indicator	
pillow structure.....	
Metamorphic foliation, showing strike and dip	
inclined.....	
vertical.....	
Gneissic banding, showing strike and dip	
inclined.....	
vertical.....	
Lineation, unspecified, showing trend and plunge	
inclined.....	
horizontal.....	
Mineral lineation, showing trend and plunge	
inclined.....	

Axis of crenulation, showing trend and plunge	
inclined.....	
Bedding-cleavage intersection lineation, showing trend and plunge	
inclined.....	
Stromatolite fossil locality.....	
Isotopic age determination site with identification number.....	
Road, sealed.....	
Road, unsealed.....	
Track.....	
Fence, generally with track.....	
Homestead.....	
Building.....	
Yard.....	
Horizontal control; major, minor.....	
Contour line, 20 metre interval.....	
Watercourse with ephemeral pool or waterhole.....	
Pool.....	
Rockhole.....	
Spring.....	
Pipeline.....	
Bore, well.....	
Windpump.....	
Dam, tank.....	
Abandoned.....	
Mining centre.....	YANDICOOGINA
Mining locality.....	Twenty Ounce Gully
Mine, abandoned mine, deposit, occurrence or prospect.....	Expectation