


























Geological boundary	
exposed.....	
approximate edge of subsurface Permian, Canning Basin, based on shallow drilling.....	
Fault	
exposed.....	
concealed.....	
concealed, position uncertain.....	
thrust or reverse, concealed.....	
Fold, showing trend and plunge direction	
anticline.....	
syncline.....	
Minor fold, showing trend and plunge direction	
minor anticline.....	
minor syncline.....	
minor folds, showing nature of vergence (Z, M, or S profile).....	
Bedding, showing strike and dip	
inclined.....	
vertical.....	
Way-up indicator	
cross-bedding.....	
stromatolite growth.....	
Direction of movement of sediment-bearing current, from cross-bedding	
Metamorphic foliation, showing strike and dip	
inclined.....	
vertical.....	
Cleavage, showing strike and dip	
Paterson Orogen	
inclined.....	
vertical.....	
pre-Paterson Orogen	
inclined.....	
vertical.....	
Mineral lineation, showing trend and plunge direction.....	
Trace fossil locality.....	
Stromatolite locality.....	
Airphoto lineament	
flow-top trend and ogive structure.....	