





























Geological boundary	
exposed.....	
approximate edge of subsurface Permian, Canning Basin, based on shallow drilling.....	
Fault	
exposed.....	
concealed.....	
concealed, position uncertain.....	
thrust or reverse, concealed.....	
strike-slip, showing relative horizontal displacement.....	
Fold, showing trend and plunge direction	
anticline, concealed.....	
syncline, concealed.....	
Minor fold, showing trend and plunge direction	
minor anticline.....	
minor syncline.....	
minor fold, showing nature of vergence (Z, M, or S profile).....	
Bedding, showing strike and dip	
inclined.....	
vertical.....	
overturned.....	
	
Way-up indicator	
cross-bedding.....	
graded bedding.....	
Direction of movement of sediment-bearing current, from cross-bedding....	
Metamorphic foliation, showing strike and dip	
inclined.....	
vertical.....	
Strongly foliated rock.....	
Cleavage, showing strike and dip	
Paterson Orogen	
inclined.....	
pre-Paterson Orogen	
inclined.....	
vertical.....	
Mineral lineation, showing trend and plunge direction.....	
Airphoto lineament	
flow-top trend and ogive structure.....	
Stromatolite locality.....	
Isotopic age determination site with identification number.....	