



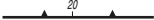


















Geological boundary	
exposed.....	
concealed.....	
Fault, showing dip of fault plane	
exposed.....	
concealed.....	
thrust, showing dip.....	
concealed, interpreted from aeromagnetic data.....	
Fold	
anticline; exposed.....	
syncline; exposed, concealed.....	
Small scale fold, showing plunge	
minor anticline.....	
minor syncline.....	
minor fold, showing nature of vergence.....	
Bedding, showing strike and dip	
inclined.....	
vertical.....	
horizontal.....	
interpreted from aerial photography, 0 -15°.....	
Cleavage, showing strike and dip	
inclined.....	
vertical.....	
Intersection lineation, showing direction of plunge	
inclined.....	
Fracture or joint, showing strike and dip	
inclined.....	
Stromatolite locality.....	
Airphoto lineament, unspecified.....	
Aeromagnetic lineament,	