













































Geological boundary	
exposed.....	
Fault or shear	
exposed.....	
interpreted.....	
Fold, showing axial trace and generalized plunge direction	
anticline; exposed, concealed.....	
syncline; exposed, concealed.....	
synformal anticline, exposed, concealed.....	
Small-scale fold axial surface, showing strike and dip	
inclined.....	
Small-scale fold axis, showing trend and plunge	
unspecified.....	
S-vergence.....	
Bedding, showing strike and dip	
inclined.....	
trend of bedding.....	
Igneous layering, showing strike and dip	
inclined.....	
trend of igneous layering.....	
Way-up indicator	
graded bedding.....	
cross-bedding.....	
Metamorphic foliation, showing strike and dip	
inclined.....	
vertical.....	
Gneissic banding, showing strike and dip	
inclined.....	
Trend of foliation or gneissic banding.....	
Shear-sense indicator, showing dip of foliation	
sinistral	
inclined.....	
Mineral lineation, showing trend and plunge	
inclined.....	

Stretching lineation, showing trend and plunge	
inclined.....	
Mineral alignment, showing trend and plunge	
inclined.....	
Fracture, joint, or extension vein, showing strike and dip	
inclined.....	
vertical.....	
Aeromagnetic lineament	
unspecified.....	
Fracture pattern, unspecified.....	
Meteorite impact structure.....	
Isotopic age determination site with identification number.....	
Road, unsealed.....	
Track.....	
Fence.....	
Homestead.....	
Locality.....	
Yard.....	
Microwave repeater station.....	
Horizontal control: minor.....	
Ridge.....	
Breakaway.....	
Contour line, 20 metre interval.....	
Watercourse.....	
Bore, well.....	
Windpump.....	
Dam.....	
Mineral field boundary.....	
Mineral field district boundary.....	
Mining centre.....	