

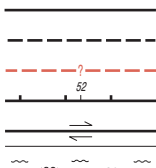
Geological boundary

- exposed.....
- concealed.....



Fault

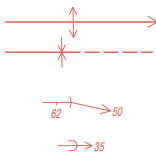
- exposed.....
- concealed.....
- concealed, interpreted from aeromagnetic data.....
- normal; inclined showing dip.....
- relative displacement.....



Strongly foliated rock

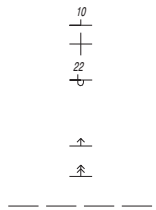
Fold, showing trend and plunge direction

- anticline; exposed.....
- syncline; exposed, concealed.....
- anticline, small-scale showing orientation of axial surface and direction of plunge.....
- minor anticline, showing plunge direction.....



Bedding, showing strike and dip

- inclined.....
- horizontal.....
- overturned.....
- interpreted from aerial photographs
 - 0—15°.....
 - 15—45°.....
 - trend.....



Cleavage, showing strike and dip

- inclined.....




Fracture or joint, showing strike and dip

- inclined.....



Veins, showing dip

- inclined.....



Airphoto lineament.....



Aeromagnetic lineament.....

