









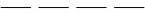
















Geological boundary	
exposed.....	
concealed, interpreted from aeromagnetic data.....	
Fault	
exposed.....	
concealed.....	
concealed, interpreted from aeromagnetic data.....	
Fold, showing axial trace	
syncline; exposed, concealed.....	
Small-scale fold axis, showing trend and plunge	
synform.....	
Z-vergence.....	
Bedding, showing strike and dip	
inclined.....	
vertical.....	
trend of bedding.....	
Way-up indicator	
pillow structure.....	
Metamorphic foliation, showing strike and dip	
inclined.....	
vertical.....	
dip indeterminate.....	
Cleavage, showing strike and dip	
inclined.....	
Lination, unspecified, showing trend and plunge	
inclined.....	
Mineral lination, showing trend and plunge	
inclined.....	
Axis of crenulation, showing trend and plunge	
inclined.....	
Bedding-cleavage intersection lination, showing trend and plunge	
inclined.....	
Slickenside, showing direction and plunge of striation.....	
Mineral alignment, showing trend and plunge	
inclined.....	
Airphoto lineament	
unspecified.....	
Aeromagnetic lineament.....	
Isotopic age determination site with identification number.....	 178057