



































Geological boundary			Lination, unspecified, showing trend and plunge	
exposed.....			inclined.....	
Fault			Mineral lination, showing trend and plunge	
exposed.....			inclined.....	
concealed.....			Axis of crenulation, showing trend and plunge	
concealed, interpreted from aeromagnetic data.....			inclined.....	
Fold, showing axial trace and generalized plunge direction			Fracture, joint, or extension vein, showing strike and dip	
overturned syncline; exposed, concealed.....			vertical.....	
synform; exposed, concealed.....			Airphoto or satellite image lination	
synformal anticline; exposed, concealed.....			unspecified.....	
Small-scale fold axial surface, showing strike and dip			Aeromagnetic lineament	
vertical.....			unspecified.....	
Bedding, showing strike and dip			Isotopic age determination site with identification number.....	
inclined.....			Road, unsealed.....	
vertical.....			Track.....	
Way-up indicator			Fence, generally with track.....	
graded bedding.....			Homestead.....	
cross-bedding.....			Building.....	
Metamorphic foliation, showing strike and dip			Yard.....	
inclined.....			Microwave repeater station.....	
vertical.....			Contour line, 20 metre interval.....	
Strike and dip estimated from aerial photography			Watercourse with ephemeral pool or waterhole.....	
45-90°.....			Lake.....	
Gneissic banding, showing strike and dip			Playa lake.....	
inclined.....			Spring.....	
vertical.....			Bore, well.....	
Crenulation cleavage, showing strike and dip			Windpump.....	
inclined.....			Tank.....	
Shear-sense indicator			Mineral field district boundary.....	
showing dip of foliation			Mine, shut; deposit; occurrence or prospect.....	
dextral				
vertical.....				
sinistral				
vertical.....		