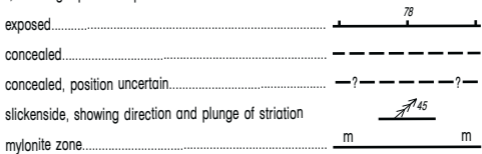


Geological boundary



Fault, showing dip of fault plane



Fold, showing trend and plunge direction



Small scale fold, showing strike and dip of axial surface, and plunge of fold axis




Bedding, showing strike and dip



Way-up indicators




Metamorphic foliation, showing strike and dip



Cleavage, showing strike and dip



Intersection lineation, showing trend and plunge direction



Fracture or joint, showing strike and dip



Airphoto lineament



Isotopic age determination site with GSWA

