




















Geological boundary		
exposed.....		
Fault or shear zone		
exposed.....		
concealed.....		
Fold, showing axial trace and generalized plunge direction		
anticline; exposed.....		
syncline; exposed.....		
anticline; concealed.....		
syncline; concealed.....		
Bedding, showing strike and dip		
inclined.....		
vertical.....		
way-up not known, inclined.....		
Trend of bedding.....		
Igneous layering, showing strike and dip		
inclined.....		
Igneous flow banding, showing strike and dip		
vertical.....		
Metamorphic foliation, showing strike and dip		
inclined.....		
vertical.....		
Cleavage, showing strike and dip		
inclined.....		
vertical.....		
Fracture pattern.....		
Trend line		
interpreted from aeromagnetic data.....		

Purple point structure symbols signify measurements of bedrock features preserved in residual regolith units (R_f)