

















Geological boundary	
exposed.....	
Fault or shear zone	
exposed.....	
concealed.....	
Fold, showing axial trace	
anticline, exposed.....	
syncline, exposed.....	
anticline, concealed.....	
syncline, concealed.....	
Small-scale fold axis, showing trend and plunge	
antiform.....	
Bedding, showing strike and dip	
inclined.....	
Trend of bedding.....	
Trend of layering or foliation, unspecified.....	
Metamorphic foliation, showing strike and dip	
inclined.....	
vertical.....	
Joint or fracture, showing strike and dip	
vertical.....	
Fracture pattern.....	
Trend line	
interpreted from aeromagnetic data.....	

Purple point structure symbols signify measurements of bedrock features preserved in residual regolith units (R_rf)