








Geological boundary

- accurate..... 
- inferred..... 
- interpreted, based on aeromagnetic data..... 

Fault

- accurate..... 
- inferred..... 

Shear zone

- major, interpreted, based on aeromagnetic data..... 
- minor..... 

Minor fold, asymmetric, showing direction of plunge..... 

Way-up indicators

- igneous layering..... 
- sedimentary structure..... 

Dominant metamorphic foliation, showing strike and dip

- inclined..... 
- vertical..... 

Strongly foliated rock..... 

Mineral lineation, showing direction of plunge..... 

Air photo lineament

fracture patterns in granitoid rock..... 

Formed road..... 

Track..... 

Fence, generally with track..... 

Railway with siding..... 

Breakaway..... 

Sand dune..... 

Contour line, 20 metre interval..... 