







Geological boundary

accurate..... 
  
 interpreted, partly based on aeromagnetic data..... 

Fault





accurate..... 
  
 inferred and concealed..... 

Shear zone

accurate..... 
  
 interpreted, partly based on aeromagnetic data..... 

Fold


local deformation event

D<sub>2</sub>, anticline..... 
  
 D<sub>2</sub>, anticline, inferred and concealed..... 
  
 D<sub>2</sub>, syncline..... 
  
 D<sub>2</sub>, syncline, inferred and concealed..... 

Igneous layering, showing strike and dip

inclined..... 

Way-up indicator

igneous layering or differentiation..... 

Dominant metamorphic foliation, showing strike and dip

inclined..... 

vertical..... 

Strongly foliated rock..... 

Cleavage, widely spaced, showing strike and dip

vertical..... 

Lination, showing direction of plunge

plunging..... 

on foliation plane, inclined..... 

on foliation plane, vertical..... 

Airphoto lineament

structural trend..... 

foliation trend..... 

fracture pattern in granitoid rock..... 

Aeromagnetic lineament..... 