

















	<i>Well defined boundary</i>
	<i>Poorly defined boundary</i>
	<i>Fault</i>
	<i>Normally-magnetised dyke or vein</i>
	<i>Trend of banding</i>
	<i>Lineament</i>

	<i>Geological boundary</i>
	<i>Marker bed</i>
	<i>Fault, inferred</i>
	<i>Dyke or vein</i>
	<i>Strike and dip of strata</i>
	<i>Vertical strata</i>
	<i>Horizontal strata</i>
	<i>Trend-line</i>
	<i>Strike and dip of foliation</i>
	<i>Vertical foliation</i>
	<i>Strike and dip of cleavage</i>
	<i>Plunge of mineral elongation</i>
	<i>Mine; may be abandoned</i>