























































Geological boundary			
exposed.....			
Fault			
exposed.....			
concealed, interpreted from aeromagnetic data.....			
Strongly foliated rock.....			
Fold, showing axial trace			
anticline; exposed, concealed.....			
syncline; exposed.....			
antiform; exposed, concealed.....			
synform; exposed, concealed.....			
Small-scale fold axis, showing trend and plunge			
unspecified.....			
S-vergence.....			
M-vergence.....			
Bedding, showing strike and dip			
inclined.....			
vertical.....			
Igneous layering, showing strike and dip			
inclined.....			
vertical.....			
trend of igneous layering.....			
Igneous flow banding, showing strike and dip			
inclined.....			
Way-up indicator			
igneous layering.....			
Metamorphic foliation, showing strike and dip			
inclined.....			
vertical.....			
trend of foliation.....			
Cleavage, showing strike and dip			
inclined.....			
vertical.....			
Lineation, unspecified, showing trend and plunge			
inclined.....			
Mineral lineation, showing trend and plunge			
inclined.....			
Mineral alignment, showing trend and plunge			
inclined.....			
Flow lineation, showing trend and plunge			
inclined.....			
Fracture, joint, or extension vein, showing strike and dip			
inclined.....			
vertical.....			
Airphoto lineament			
unspecified.....			
Aeromagnetic lineament			
unspecified.....			
fracture pattern.....			
Isotopic age determination site with identification number.....			
Major track.....			
Track.....			
Yard.....			
Reserve boundary.....			
Breakaway.....			
Sand dune crest.....			
Contour line, 20 metre interval.....			
Watercourse with ephemeral pool or waterhole.....			
Playa lake.....			
Rockhole, waterhole.....			 Rockhole  Waterhole
Waterfall.....			
Soak.....			 Soak
Bore, well.....			 Bore  Well
Abandoned.....			<i>(abd)</i>