












	<i>Geological boundary</i>
	<i>Marker bed</i>
	<i>Dyke or vein</i>
	<i>Strike and dip of strata</i>
	<i>Vertical strata</i>
	<i>Strike and dip of foliation</i>
	<i>Vertical foliation</i>
	<i>Strike and dip of cleavage</i>
	<i>Plunge of crenulation</i>
	<i>Plunge of mineral elongation</i>
	<i>Strike and dip of platy alignment</i>
	<i>Vertical platy alignment</i>
	<i>Minor mineral occurrence</i>
	<i>Mine; may be abandoned</i>