









-  *Geological boundary*
-  *Marker bed*
-  *Fault, position approximate*
-  *Dyke or vein*
-  *Lineament*


 *Strike and dip of strata*

 *Vertical strata*


 *Strike and dip of inverted strata. Dot indicates proved direction of facing*

 *Strike and dip of foliation*


 *Vertical foliation*

 *Strike and dip of cleavage*

 *Vertical cleavage*

 *Plunge of mineral elongation*

 *Vertical platy alignment*

 *Mine; may be abandoned*