










|   |                                     |
|---|-------------------------------------|
|   | <i>Geological boundary</i>          |
|   | <i>Fault</i>                        |
|   | <i>Dyke or vein</i>                 |
|  | <i>Strike and dip of strata</i>     |
|  | <i>Vertical strata</i>              |
|  | <i>Strike and dip of foliation</i>  |
|  | <i>Vertical foliation</i>           |
|  | <i>Plunge of mineral elongation</i> |
|  | <i>Minor mineral occurrence</i>     |