













Geological boundary	
exposed.....	
Fault or shear zone	
exposed.....	
concealed.....	
Igneous flow banding, showing strike and dip	
inclined.....	
Trend of magmatic foliation.....	
Metamorphic foliation, showing strike and dip	
inclined.....	
Gneissic layering, showing strike and dip	
inclined.....	
Cleavage, showing strike and dip	
C-S fabric; inclined.....	
Mineral lineation, showing trend and plunge	
inclined.....	
Stretching lineation, showing trend and plunge	
inclined.....	
Flow lineation, showing trend and plunge	
inclined.....	
Magmatic lineation, showing trend and plunge	
inclined.....	
Trend line	
interpreted from aeromagnetic data.....	