

Geological boundary

accurate.....	
inferred.....	
interpreted, based on aeromagnetic data.....	

Fault, inferred

accurate.....	
interpreted.....	

Fold, showing direction of plunge

anticline; inferred.....	
syncline; inferred.....	
overturned anticline, inferred.....	
minor anticline.....	
minor syncline.....	
drag fold.....	

Bedding (younging not implied), showing strike and dip

inclined.....	
vertical.....	
overturned.....	

Igneous layering or banding.....



Way-up indicators

igneous layering or differentiation.....	
pillow structure.....	
sedimentary or igneous structure.....	
graded bedding.....	

Metamorphic foliation, showing strike and dip

inclined.....	
vertical.....	
dip indeterminate.....	

Strongly foliated rock.....



Cleavage, showing strike and dip

inclined.....	
---------------	--

Mineral lineation, showing direction of plunge

plunging.....	
vertical.....	
on foliation plane.....	
on bedding plane.....	
axis of crenulation.....	

Fracture or joint, showing strike and dip

vertical.....	
---------------	--


Highway with national route marker.....



Formed road.....




Track.....




Fence, generally with track.....



Railway.....



Railway abandoned.....



Powerline.....




Homestead.....



Building.....



Horizontal control; major, minor.....



Sand dune.....



Levee.....



Contour line, 20 metre interval.....



Watercourse, ephemeral.....



Drain.....



Well.....



Dam.....



Tank.....



Swamp.....



Abandoned.....

