
















	<i>Geological boundary, position accurate</i>
	<i>Marker bed</i>
	<i>Fault, inferred</i>
	<i>Fault; inferred, concealed</i>
	<i>Dyke or vein</i>
	<i>Strike and dip of strata</i>
	<i>Vertical strata</i>
	<i>Strike and dip of strata. Dot indicates proved direction of facing</i>
	<i>Trend-line</i>
	<i>Strike and dip of joint</i>
	<i>Strike and dip of foliation</i>
	<i>Vertical foliation</i>
	<i>Strike and dip of cleavage</i>
	<i>Vertical cleavage</i>
	<i>Plunge of crenulation</i>
	<i>Plunge of mineral elongation</i>
	<i>Strike and dip of platy alignment</i>
	<i>Vertical platy alignment</i>