







Geological boundary

exposed.....
concealed, interpreted from aeromagnetic data.....

Fault or shear

exposed.....
concealed.....
concealed, interpreted from aeromagnetic data.....

Fold, showing axial trace and generalized plunge direction

syncline; exposed, concealed.....

Minor fold, showing direction and plunge of axis

antiform.....
synform.....

Bedding, showing strike and dip

inclined.....

Igneous layering, showing strike and dip

vertical.....

Metamorphic foliation, showing strike and dip

inclined.....

vertical.....

Crenulation cleavage, showing strike and dip

inclined.....

Mineral lineation, showing trend and plunge direction

inclined.....

Joint or fracture, showing strike and dip

inclined.....

Aeromagnetic trend.....