
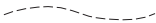






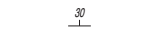

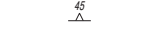

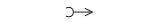















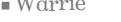















Geological boundary		
exposed.....	
concealed.....	
Fault		
exposed.....	
concealed.....	
concealed, interpreted from aeromagnetic data.....	
Strongly foliated rock.....	
Fold, showing axial trace and generalized plunge direction		
anticline; exposed, concealed.....	
syncline; exposed, concealed.....	
Bedding, showing strike and dip		
inclined.....	
trend of bedding.....	
Igneous banding, showing strike and dip		
inclined.....	
Igneous flow banding, showing strike and dip		
inclined.....	
Way-up indicator		
pillow structure.....	
Metamorphic foliation, showing strike and dip		
inclined.....	
vertical.....	
Gneissic banding, showing strike and dip		
inclined.....	
Cleavage, showing strike and dip		
inclined.....	
Mineral lineation, showing trend and plunge		
inclined.....	
Axis of crenulation, showing trend and plunge		
horizontal.....	

Mineral alignment, showing trend and plunge		
inclined.....	
Fracture, joint, or extension vein, showing strike and dip		
inclined.....	
Metamorphic mineral defining stretching lineation		
Hornblende.....	
Stromatolite fossil locality.....	
Isotopic age determination site with identification number.....	
Road; unsealed.....		
Track.....		
Fence, generally with track.....		
Telegraph line.....		
Homestead.....		
Building.....		
Yard.....		
Horizontal control; major, minor.....		
Breakaway.....		
Contour line, 20 metre interval.....		
Watercourse with ephemeral pool or waterhole.....		
Pool.....		
Spring.....		
Bore, well.....		
Dam, tank.....		
Abandoned.....		
Position doubtful.....		
Mineral field district boundary.....		
Deposit, prospect, or occurrence.....		