






























Geological boundary	
exposed.....	
concealed.....	
Fault	
exposed.....	
concealed.....	
concealed, interpreted from aeromagnetic data.....	
horizontal relative displacement.....	
Strongly foliated rock.....	
Fold, showing axial trace and generalized plunge direction	
anticline; exposed, concealed.....	
syncline; exposed, concealed.....	
overturned anticline; exposed, concealed.....	
Small-scale fold axis, showing trend and plunge	
unspecified.....	
Z-vergence.....	
S-vergence.....	
M-vergence.....	
Bedding, showing strike and dip	
inclined.....	
vertical.....	
overturned.....	
trend of bedding.....	
Way-up indicator	
igneous layering or differentiation.....	
pillow structure.....	
graded bedding.....	
Metamorphic foliation, showing strike and dip	
inclined.....	
vertical.....	
Cleavage, showing strike and dip	
inclined.....	
vertical.....	
Mineral lineation, showing trend and plunge.....	
Bedding-cleavage intersection, showing trend and plunge.....	
Airphoto lineament	
unspecified.....	
fracture pattern.....	
Isotopic age determination site with identification number.....	