

























Geological boundary	
exposed.....	
concealed.....	
Fault	
exposed.....	
concealed.....	
concealed, interpreted from aeromagnetic data, position uncertain.....	
mylonite.....	
horizontal relative displacement.....	
Fold, showing axial trace and generalized plunge direction	
anticline; exposed, concealed.....	
syncline; exposed, concealed.....	
Small-scale fold axis, showing trend and plunge	
S-vergence.....	
Bedding, showing strike and dip	
inclined.....	
vertical.....	
overturned.....	
Igneous layering, showing strike and dip	
inclined.....	
Way-up indicator	
pillow structure.....	
sedimentary structure.....	
graded-bedding.....	
cross-bedding.....	
Metamorphic foliation, showing strike and dip	
inclined.....	
vertical.....	
Cleavage, showing strike and dip	
inclined.....	
Shear-sense indicator	
sinistral.....	
Lineation, showing trend and plunge	
inclined.....	
Aeromagnetic lineament.....	
	
Isotopic age determination site with identification number	
	