





Geological boundary

exposed.....  
concealed.....  
concealed, interpreted from aeromagnetic data.....

Fault or shear

exposed.....  
concealed.....  
concealed, interpreted from aeromagnetic data.....

Strongly foliated rock.....

Fold showing axial trace

syncline; exposed, concealed.....

Bedding, showing strike and dip

inclined.....  
vertical.....

Igneous layering, showing strike and dip

inclined.....

Igneous flow banding, showing strike and dip

inclined.....

Metamorphic foliation, showing strike and dip

inclined.....  
vertical.....

Cleavage, showing strike and dip

inclined.....  
vertical.....

Airphoto lineament

fracture pattern.....

Aeromagnetic lineament.....

Polynomorph locality.....