




















Geological boundary	
exposed.....	
Fault	
exposed.....	
concealed.....	
Fold, showing axial trace	
antiform; exposed, concealed.....	
Small-scale fold axis, showing strike and dip	
syncline.....	
Z-vergence.....	
Bedding, showing strike and dip	
inclined.....	
vertical.....	
overturned.....	
strike and dip estimated from aerial photography	
5-15°.....	
15-45°.....	
Igneous layering, showing strike and dip	
inclined.....	
Igneous flow banding, showing strike and dip	
inclined.....	
Metamorphic foliation, showing strike and dip	
inclined.....	
vertical.....	
Gneissic banding, showing strike and dip	
inclined.....	
Cleavage, showing strike and dip	
inclined.....	
vertical.....	
Crenulation cleavage, showing strike and dip	
inclined.....	
Airphoto lineament	
fracture pattern.....	