



















Geological boundary	
exposed.....	
Fault or shear zone	
exposed.....	
concealed.....	
Fold axial trace	
anticline; exposed, concealed.....	
syncline; exposed, concealed.....	
Small-scale fold axis, showing trend and plunge	
syncline.....	
antiform.....	
S-vergence.....	
M-vergence.....	
Z-vergence.....	
Bedding, showing strike and dip	
inclined.....	
overturned.....	
way-up not known, inclined.....	
Trend of bedding.....	
Metamorphic foliation, showing strike and dip	
inclined.....	
Cleavage, showing strike and dip	
inclined.....	
Fracture pattern.....	
Lineament	
interpreted from aeromagnetic data.....	
Trend line	
interpreted from aeromagnetic data.....	