



 *Geological boundary, position accurate*


 *Fault, position accurate*

 *Strike and dip of strata*


 *Horizontal strata*

 *Strata, facing not known*

 *Trend-line*

 *Strike and dip of foliation*

 *Vertical foliation*

 *Plunge of mineral elongation*