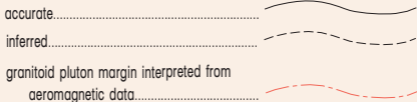



Geological boundary




Fault



Fold, showing direction of plunge



Bedding, showing dip and strike



Igneous layering



Way-up indicators



Dominant foliation



Cleavage



Lination, showing direction of plunge

