

















Geological boundary.....	
Fault or shear	
exposed.....	
concealed.....	
thrust, concealed, interpreted from aeromagnetic data, triangle on upthrown side.....	
concealed, interpreted from aeromagnetic data.....	
Fold, showing axial trace, concealed.....	
Bedding, showing strike and dip	
inclined.....	
Metamorphic foliation, showing strike and dip	
inclined.....	
vertical.....	
dip unknown.....	
Gneissic banding, showing strike and dip	
inclined.....	
Cleavage, showing strike and dip	
inclined.....	
Stretching lineation, showing trend and plunge	
inclined.....	
Cleavage-cleavage intersection lineation, showing trend and plunge	
inclined.....	
Slickenside, showing direction and plunge of striation.....	
Aeromagnetic lineament.....	
Isotopic age determination site with identification number.....	